

PUNTOS DE CONTROLES

PUNTO #	NORTE	ESTE	ELEVACION	DESCRIPCION
1	1971786.07	243361.87	62.33	ACR-01
2	1972438.94	246292.90	60.49	ACR-02
3	1973222.97	242141.58	85.26	ACR-03
4	1973949.83	244296.50	110.54	ACR-04

PROYECCION UTM, ZONA 19 NORTE

EST.	X	Y	RUMBOS	DIST.
1	240,688.66	1,973,527.63	N 76° 32' E	4,650.09
2	245,211.05	1,974,609.92	S 90° 00' E	994.46
3	246,205.51	1,974,609.92	S 38° 38' E	1,764.92
4	247,301.35	1,973,239.20	S 51° 22' W	3,935.73
5	244,227.25	1,970,781.57	N 55° 36' W	446.63
6	243,858.69	1,971,033.86	N 57° 16' W	127.84
7	243,751.16	1,971,102.98	N 57° 09' W	120.49
8	243,649.94	1,971,168.34	N 57° 01' W	100.81
9	243,565.38	1,971,223.23	N 56° 51' W	100.64
10	243,481.12	1,971,278.26	N 57° 03' W	101.25
11	243,396.16	1,971,333.33	N 56° 53' W	80.88
12	243,328.41	1,971,377.51	N 57° 18' W	60.70
13	243,277.32	1,971,410.30	N 56° 50' W	80.73
14	243,209.74	1,971,454.46	N 57° 09' W	62.38
15	243,157.34	1,971,488.30	N 56° 50' W	80.70
16	243,089.80	1,971,532.45	N 56° 45' W	100.01
17	243,006.17	1,971,587.30	N 56° 57' W	101.05
18	242,921.47	1,971,642.41	N 56° 54' W	120.02
19	242,820.92	1,971,707.95	N 56° 52' W	140.96
20	242,702.89	1,971,785.01	N 60° 07' W	35.87

PROYECCION UTM, ZONA 19 NORTE

EST.	X	Y	RUMBOS	DIST.
21	242,671.78	1,971,802.88	N 56° 00' W	96.97
22	242,591.38	1,971,857.10	N 60° 24' W	40.32
23	242,556.32	1,971,877.02	N 56° 59' W	105.48
24	242,467.88	1,971,934.49	N 59° 34' W	57.02
25	242,418.71	1,971,983.38	N 57° 42' W	85.14
26	242,345.91	1,972,009.40	N 56° 30' W	127.53
27	242,239.55	1,972,079.78	N 56° 32' W	86.63
28	242,167.28	1,972,127.55	N 56° 45' W	137.72
29	242,052.11	1,972,203.06	N 57° 36' W	67.39
30	241,995.21	1,972,239.16	N 56° 53' W	23.00
31	241,975.94	1,972,251.73	N 51° 01' W	21.20
32	241,959.47	1,972,265.06	N 50° 17' W	73.91
33	241,902.62	1,972,312.30	N 50° 04' W	164.92
34	241,776.18	1,972,418.18	N 46° 39' W	120.68
35	241,688.42	1,972,501.01	N 44° 08' W	130.07
36	241,597.86	1,972,594.37	N 49° 43' W	54.65
37	241,556.18	1,972,629.71	N 44° 01' W	1,248.54

PROYECTO
 AEROPUERTO INTERNACIONAL CABO ROJO
 UBICADO EN PROV. PEDERNALES,
 REPUBLICA DOMINICANA

- TECNICOS**
- DISEÑO ARQUITECTONICO CODIA:
 - DISEÑO ESTRUCTURAL CODIA:
 - DISEÑO ELECTRICO CODIA:
 - DISEÑO MECANICO CODIA:
 - DISEÑO SANITARIO CODIA:

COLABORADORES

DIBUJANTES


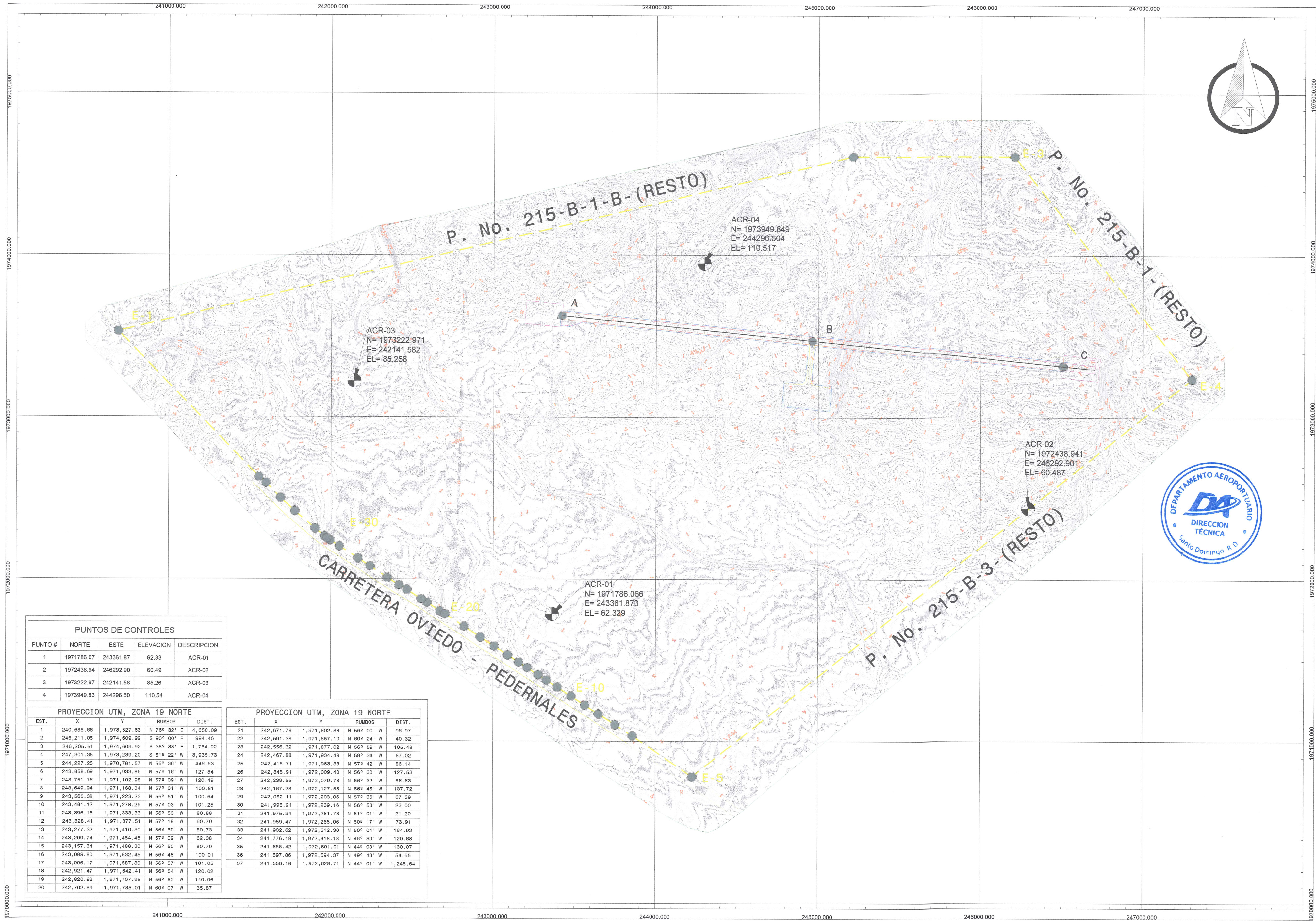
25/02/20	DIRECCION DE PLANO	-
----------	--------------------	---

FECHA: FEBRERO 2023 ESCALA: INDICADA
 PROPIETARIO: AEROPUERTO INTERNACIONAL CABO ROJO

CONTENIDO



PLANO No. _____
 HOJA No. _____ DE _____



PUNTOS DE CONTROLES				
PUNTO #	NORTE	ESTE	ELEVACION	DESCRIPCION
1	1971786.07	243361.87	62.33	ACR-01
2	1972438.94	246292.90	60.49	ACR-02
3	1973222.97	242141.58	85.26	ACR-03
4	1973949.83	244296.50	110.54	ACR-04

PROYECCION UTM, ZONA 19 NORTE				
EST.	X	Y	RUMBOS	DIST.
1	240,688.66	1,973,527.63	N 76° 32' E	4,650.09
2	245,211.05	1,974,609.92	S 90° 00' E	994.46
3	246,205.51	1,974,609.92	S 38° 38' E	1,754.92
4	247,301.35	1,973,239.20	S 51° 22' W	3,935.73
5	244,227.25	1,970,781.57	N 55° 36' W	446.63
6	243,858.69	1,971,033.86	N 57° 16' W	127.84
7	243,751.16	1,971,102.98	N 57° 09' W	120.49
8	243,649.04	1,971,168.34	N 57° 01' W	100.81
9	243,565.38	1,971,223.23	N 56° 51' W	100.64
10	243,481.12	1,971,278.26	N 57° 03' W	101.25
11	243,396.16	1,971,333.33	N 56° 53' W	80.88
12	243,328.41	1,971,377.51	N 57° 18' W	60.70
13	243,277.32	1,971,410.30	N 56° 50' W	80.73
14	243,209.74	1,971,454.46	N 57° 09' W	62.38
15	243,157.34	1,971,488.30	N 56° 50' W	80.70
16	243,089.80	1,971,532.45	N 56° 45' W	100.01
17	243,006.17	1,971,587.30	N 56° 57' W	101.05
18	242,921.47	1,971,642.41	N 56° 54' W	120.02
19	242,820.92	1,971,707.95	N 56° 52' W	140.96
20	242,702.89	1,971,785.01	N 60° 07' W	35.87

PROYECCION UTM, ZONA 19 NORTE				
EST.	X	Y	RUMBOS	DIST.
21	242,671.78	1,971,802.88	N 56° 00' W	96.97
22	242,591.38	1,971,857.10	N 60° 24' W	40.32
23	242,556.32	1,971,877.02	N 56° 59' W	105.48
24	242,467.88	1,971,934.49	N 59° 34' W	57.02
25	242,418.71	1,971,963.38	N 57° 42' W	86.14
26	242,345.91	1,972,009.40	N 56° 30' W	127.53
27	242,239.55	1,972,079.78	N 56° 32' W	86.63
28	242,167.28	1,972,127.66	N 66° 45' W	137.72
29	242,052.11	1,972,203.06	N 57° 36' W	67.39
30	241,995.21	1,972,239.16	N 56° 53' W	23.00
31	241,975.94	1,972,251.73	N 51° 01' W	21.20
32	241,959.47	1,972,265.06	N 60° 17' W	73.91
33	241,902.62	1,972,312.30	N 60° 04' W	164.92
34	241,776.18	1,972,418.18	N 46° 39' W	120.68
35	241,688.42	1,972,501.01	N 44° 08' W	130.07
36	241,597.86	1,972,594.37	N 49° 43' W	64.65
37	241,556.18	1,972,629.71	N 44° 01' W	1,248.54

PROYECTO
AEROPUERTO INTERNACIONAL CABO ROJO
UBICADO EN PROV. PEDERNALES,
REPUBLICA DOMINICANA

TECNICOS	
DISEÑO ARQUITECTONICO	CODA:
DISEÑO ESTRUCTURAL	CODA:
DISEÑO ELECTRICO	CODA:
DISEÑO MECANICO	CODA:
DISEÑO SANITARIO	CODA:

COLABORADORES

DIBUJANTES


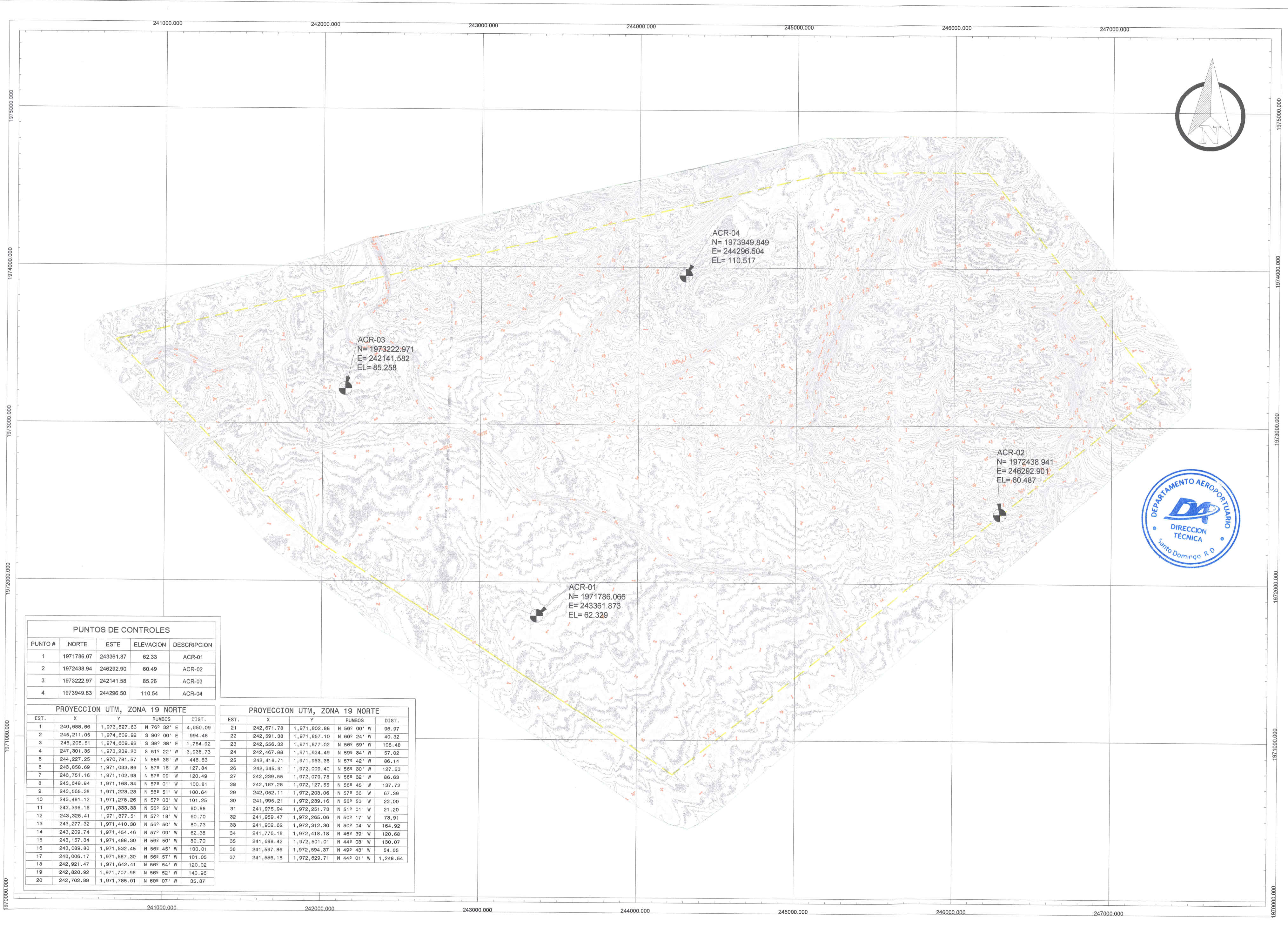
FECHA	REVISION	FECHA	REVISION
20/02/23	EMISION DE PLANO	-	-

PROYETARIO
AEROPUERTO INTERNACIONAL CABO ROJO

CONTENIDO



PLANO No. _____
HOJA No. _____ DE _____



ACR-04
N= 1973949.849
E= 244296.504
EL= 110.517

ACR-03
N= 1973222.971
E= 242141.582
EL= 85.258

ACR-02
N= 1972438.941
E= 246292.901
EL= 60.487

ACR-01
N= 1971786.066
E= 243361.873
EL= 62.329

PUNTOS DE CONTROLES

PUNTO #	NORTE	ESTE	ELEVACION	DESCRIPCION
1	1971786.07	243361.87	62.33	ACR-01
2	1972438.94	246292.90	60.49	ACR-02
3	1973222.97	242141.58	85.26	ACR-03
4	1973949.83	244296.50	110.54	ACR-04

PROYECCION UTM, ZONA 19 NORTE

EST.	X	Y	RUMBOS	DIST.
1	240,688.66	1,973,527.63	N 76° 32' E	4,650.09
2	245,211.05	1,974,609.92	S 90° 00' E	994.46
3	246,205.51	1,974,609.92	S 38° 38' E	1,754.92
4	247,301.35	1,973,239.20	S 51° 22' W	3,935.73
5	244,227.25	1,970,781.57	N 55° 36' W	446.63
6	243,858.69	1,971,033.86	N 57° 16' W	127.84
7	243,751.16	1,971,102.98	N 57° 09' W	120.49
8	243,649.94	1,971,168.34	N 57° 01' W	100.81
9	243,565.38	1,971,223.23	N 56° 51' W	100.64
10	243,481.12	1,971,278.26	N 57° 03' W	101.25
11	243,398.16	1,971,333.33	N 56° 53' W	80.88
12	243,328.41	1,971,377.51	N 57° 18' W	60.70
13	243,277.32	1,971,410.30	N 56° 50' W	80.73
14	243,209.74	1,971,454.46	N 57° 09' W	62.38
15	243,157.34	1,971,486.30	N 56° 50' W	80.70
16	243,089.80	1,971,532.45	N 56° 45' W	100.01
17	243,006.17	1,971,587.30	N 56° 57' W	101.05
18	242,921.47	1,971,642.41	N 56° 54' W	120.92
19	242,820.92	1,971,707.95	N 56° 52' W	140.96
20	242,702.89	1,971,785.01	N 60° 07' W	35.87

PROYECCION UTM, ZONA 19 NORTE

EST.	X	Y	RUMBOS	DIST.
21	242,671.78	1,971,802.88	N 56° 00' W	96.97
22	242,591.38	1,971,857.10	N 60° 24' W	40.32
23	242,556.32	1,971,877.02	N 56° 59' W	105.48
24	242,467.88	1,971,934.49	N 59° 34' W	57.02
25	242,418.71	1,971,963.38	N 57° 42' W	86.14
26	242,345.91	1,972,009.40	N 56° 30' W	127.53
27	242,239.55	1,972,079.78	N 56° 32' W	86.63
28	242,167.28	1,972,127.55	N 56° 45' W	137.72
29	242,092.11	1,972,203.06	N 57° 36' W	67.39
30	241,995.21	1,972,239.16	N 56° 53' W	23.00
31	241,975.94	1,972,251.73	N 51° 01' W	21.20
32	241,959.47	1,972,265.06	N 50° 17' W	73.91
33	241,902.62	1,972,312.30	N 50° 04' W	164.92
34	241,776.18	1,972,418.18	N 46° 39' W	120.68
35	241,888.42	1,972,501.01	N 44° 08' W	130.07
36	241,597.86	1,972,594.37	N 49° 43' W	54.65
37	241,556.18	1,972,629.71	N 44° 01' W	1,248.54

PROYECTO
AEROPUERTO INTERNACIONAL CABO ROJO
UBICADO EN PROV. PEDERNALES,
REPUBLICA DOMINICANA

TECNICOS

DISENO ARQUITECTONICO	CODIA
DISENO ESTRUCTURAL	CODIA
DISENO ELECTRICO	CODIA
DISENO MECANICO	CODIA
DISENO SANITARIO	CODIA

COLABORADORES
.....

INBUNTIJES
.....

REVISION	FECHA	INDICACION	APROBADO
1	20/02/23	EMISION DE PLANO	-
FECHA	ESCALA		
FEBRERO 2023	INDICADA		
CAD. No.			

PROYECTADO
AEROPUERTO INTERNACIONAL CABO ROJO

TITULO

CONTENIDO



PLANO No.	
HOJA No.	DE